

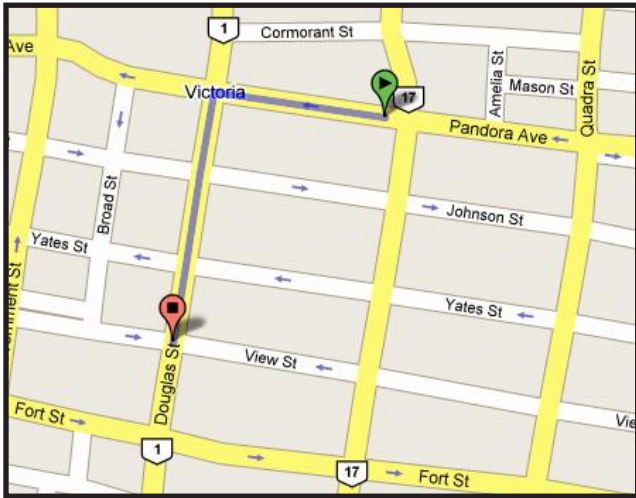
How to Get to UVic

By City Bus:

Several buses will take you from downtown to UVic, including the #4, #7, #11, #14, #15, #33. The fastest is the #15, which you can pick up on Douglas at View. For fares and schedules please see:

www.bctransit.com/regions/vic

Contact Info: 250-382-6161



Map to the #15 bus:

By car/bike/walk:

It's just under 8 kilometres / 5 miles:

Directions from MapQuest.com:

- 1: Start out going WEST on PANDORA AVE toward PROVINCIAL ROUTE 1 / DOUGLAS ST / TRANS CANADA HWY.
- 2: Turn RIGHT onto PROVINCIAL ROUTE 1 / DOUGLAS ST / TRANS CANADA HWY.
- 3: Turn RIGHT onto FISGARD ST.
- 4: Turn LEFT onto BLANSHARD ST / PROVINCIAL ROUTE 17 N.
- 5: Turn RIGHT onto HILLSIDE AVE.
- 6: Turn LEFT onto SHELBOURNE ST.
- 7: Turn RIGHT onto PEAR ST.
- 8: Turn SLIGHT LEFT onto POPLAR AVE.
- 9: POPLAR AVE becomes CEDAR HILL CROSS RD.
- 10: Turn LEFT onto GORDON HEAD RD.
- 11: Turn RIGHT.
- 12: Enter next UNIVERSITY DR roundabout.
- 13: You're there!

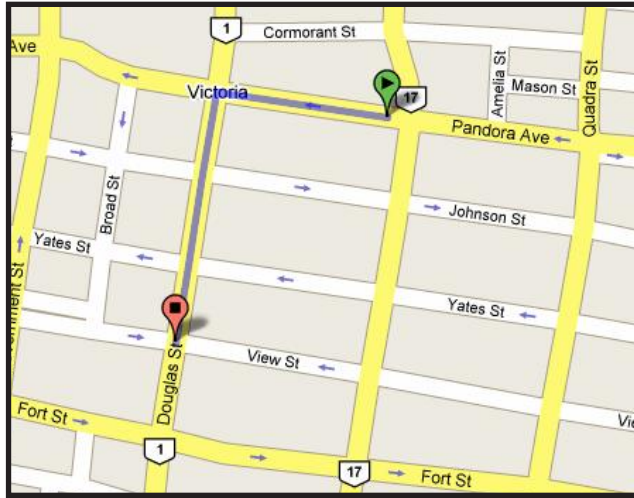
How to Get to UVic

By City Bus:

Several buses will take you from downtown to UVic, including the #4, #7, #11, #14, #15, #33. The fastest is the #15, which you can pick up on Douglas at View. For fares and schedules please see:

www.bctransit.com/regions/vic

Contact Info: 250-382-6161



Map to the #15 bus:

By car/bike/walk:

It's just under 8 kilometres / 5 miles:

Directions from MapQuest.com:

- 1: Start out going WEST on PANDORA AVE toward PROVINCIAL ROUTE 1 / DOUGLAS ST / TRANS CANADA HWY.
- 2: Turn RIGHT onto PROVINCIAL ROUTE 1 / DOUGLAS ST / TRANS CANADA HWY.
- 3: Turn RIGHT onto FISGARD ST.
- 4: Turn LEFT onto BLANSHARD ST / PROVINCIAL ROUTE 17 N.
- 5: Turn RIGHT onto HILLSIDE AVE.
- 6: Turn LEFT onto SHELBOURNE ST.
- 7: Turn RIGHT onto PEAR ST.
- 8: Turn SLIGHT LEFT onto POPLAR AVE.
- 9: POPLAR AVE becomes CEDAR HILL CROSS RD.
- 10: Turn LEFT onto GORDON HEAD RD.
- 11: Turn RIGHT.
- 12: Enter next UNIVERSITY DR roundabout.
- 13: You're there!

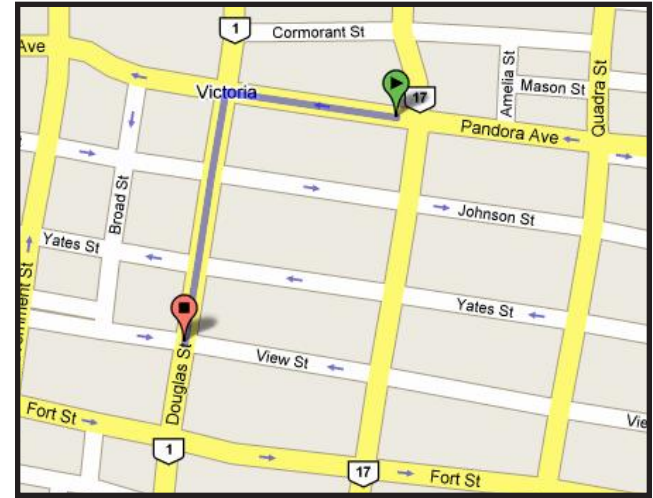
How to Get to UVic

By City Bus:

Several buses will take you from downtown to UVic, including the #4, #7, #11, #14, #15, #33. The fastest is the #15, which you can pick up on Douglas at View. For fares and schedules please see:

www.bctransit.com/regions/vic

Contact Info: 250-382-6161



Map to the #15 bus:

By car/bike/walk:

It's just under 8 kilometres / 5 miles:

Directions from MapQuest.com:

- 1: Start out going WEST on PANDORA AVE toward PROVINCIAL ROUTE 1 / DOUGLAS ST / TRANS CANADA HWY.
- 2: Turn RIGHT onto PROVINCIAL ROUTE 1 / DOUGLAS ST / TRANS CANADA HWY.
- 3: Turn RIGHT onto FISGARD ST.
- 4: Turn LEFT onto BLANSHARD ST / PROVINCIAL ROUTE 17 N.
- 5: Turn RIGHT onto HILLSIDE AVE.
- 6: Turn LEFT onto SHELBOURNE ST.
- 7: Turn RIGHT onto PEAR ST.
- 8: Turn SLIGHT LEFT onto POPLAR AVE.
- 9: POPLAR AVE becomes CEDAR HILL CROSS RD.
- 10: Turn LEFT onto GORDON HEAD RD.
- 11: Turn RIGHT.
- 12: Enter next UNIVERSITY DR roundabout.
- 13: You're there!