

How to Get to Vancouver Airport

How you get to Vancouver International Airport (YVR), depends on how much money you want to spend and how comfortable you want to be! You can certainly do it on a budget--if you don't mind facing crowded buses with your bags.

Option 1: City Bus

Overall estimated travel time: 4 hours

Take #70/#72 City Bus to Swartz Bay Ferry

Fare: \$2.50 (exact change required)

Leaves from: Douglas St @ Pandora Ave.

Estimated Travel Time: 1H

www.bctransit.com

From Swartz Bay to Tsawwassen by BC Ferries.

Estimated crossing time: 1hr 35min.

Walk-on passengers should get their tickets at least 10min. before sailing time.

For info and car reservations contact

1-888-BCFERRY (1-888-223-3779)

www.bcferries.com

From Tsawwassen to Vancouver Airport (YVR)

Estimated travel time: 50 minutes

Get a Compass Card on the Ferry which you can

use for the Vancouver transit system or use your

MasterCard or VISA to tap in and tap out.

Catch the "620 Bridgeport Stn" bus to Bridgeport

Station (40 minutes). At Bridgeport Station, walk up

to the Skytrain and take the Canada Line to YVR

Airport (10 minutes)

Info: 1-604-953-3333 / www.translink.bc.ca

Option 2: BC Ferries Connector

A bus service that brings you from downtown Vic to the YVR Airport

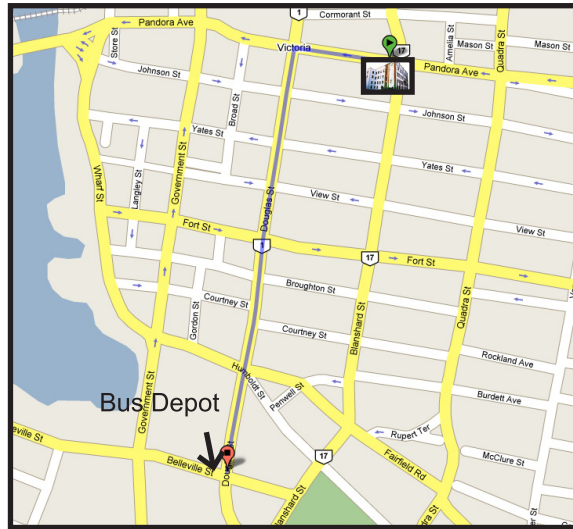
Departs from the Victoria bus depot.

To bring your bike, it's an additional cost.

Estimated travel time: Approx 4 hours

Schedule and fares: www.bcfconnector.com

1-888.788.8840



Option 3: By Car

From the hostel, follow Blanshard Street away from town (North). This turns into the Pat Bay Highway 17 which terminates at Swartz Bay Ferry Terminal. The Ferry for Vancouver will be clearly signposted.

From Swartz Bay to Tsawwassen by BC Ferries.

Note: You need to be at the terminal 30 minutes prior to sailing. During peak months you need to be there at least an hour prior to sailing. If in doubt reserve online or give them a call.

From Tsawwassen to Vancouver Airport

Take HWY 17. Merge onto HWY 99 N at the Richmond/Vancouver ramp. Exit at 41B Marine Dr W. Merge on to S W Marine Dr. Continue on S W Marine Dr (it becomes Grant McConachie Way) and terminates at the airport.

Option 5: Skytrain from Downtown Vancouver

If you are heading to the airport directly from downtown Vancouver, you can catch the Skytrain!

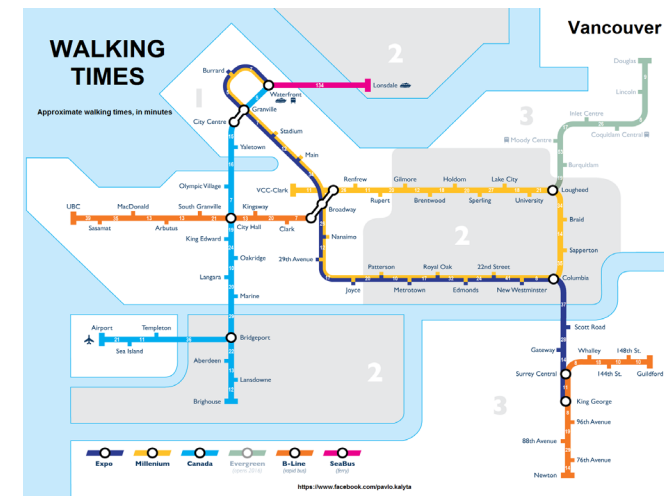
Departs: Waterfront, Granville Station and Vancouver City Centre every 7 to 11 mins depending on the time of day. Take the Canada Line to YVR Airport.

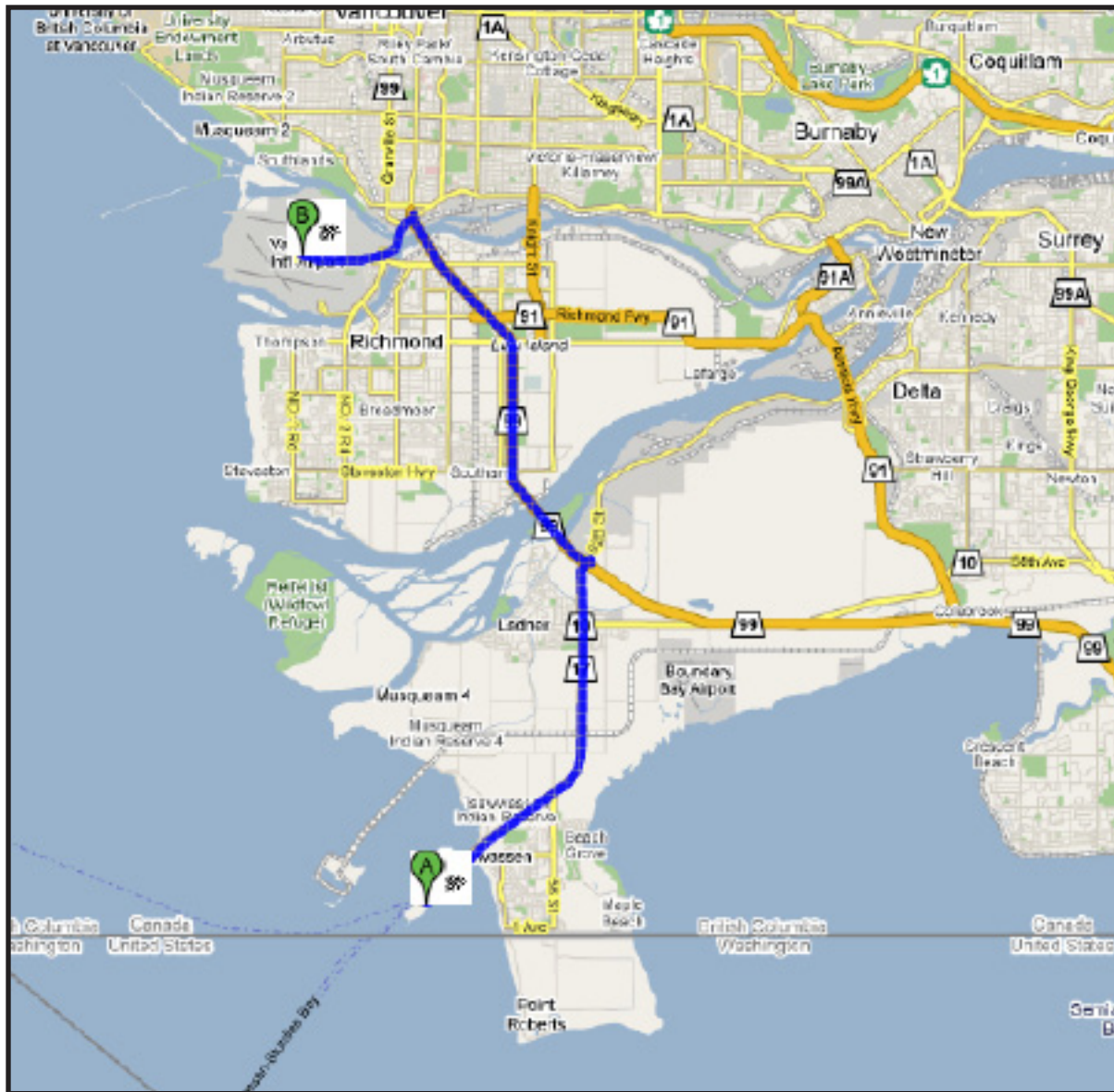
First train: 4.50am

Last train: 1.05am

Estimated travel time: 24 minutes

Info: 1-604-953-3333 / www.translink.bc.ca





Information compiled by the Ocean Island Marketing Team to the best of their knowledge. Information on contact details, prices, times, etc. is subject to change at any time. For more tourism information please visit www.oceanislandvictoriaguide.com